XREF LIST
Ltscale: 1
Resolved
D441X190
D441X230
D441X400
D441X430
D441X460
D441X600
D441X680
D441X803
SASSTAMP
TYPEI
TYPEII
TYPEIII
TYPEIV
TYPEV
UNITA1
UNITB1
UNITC1

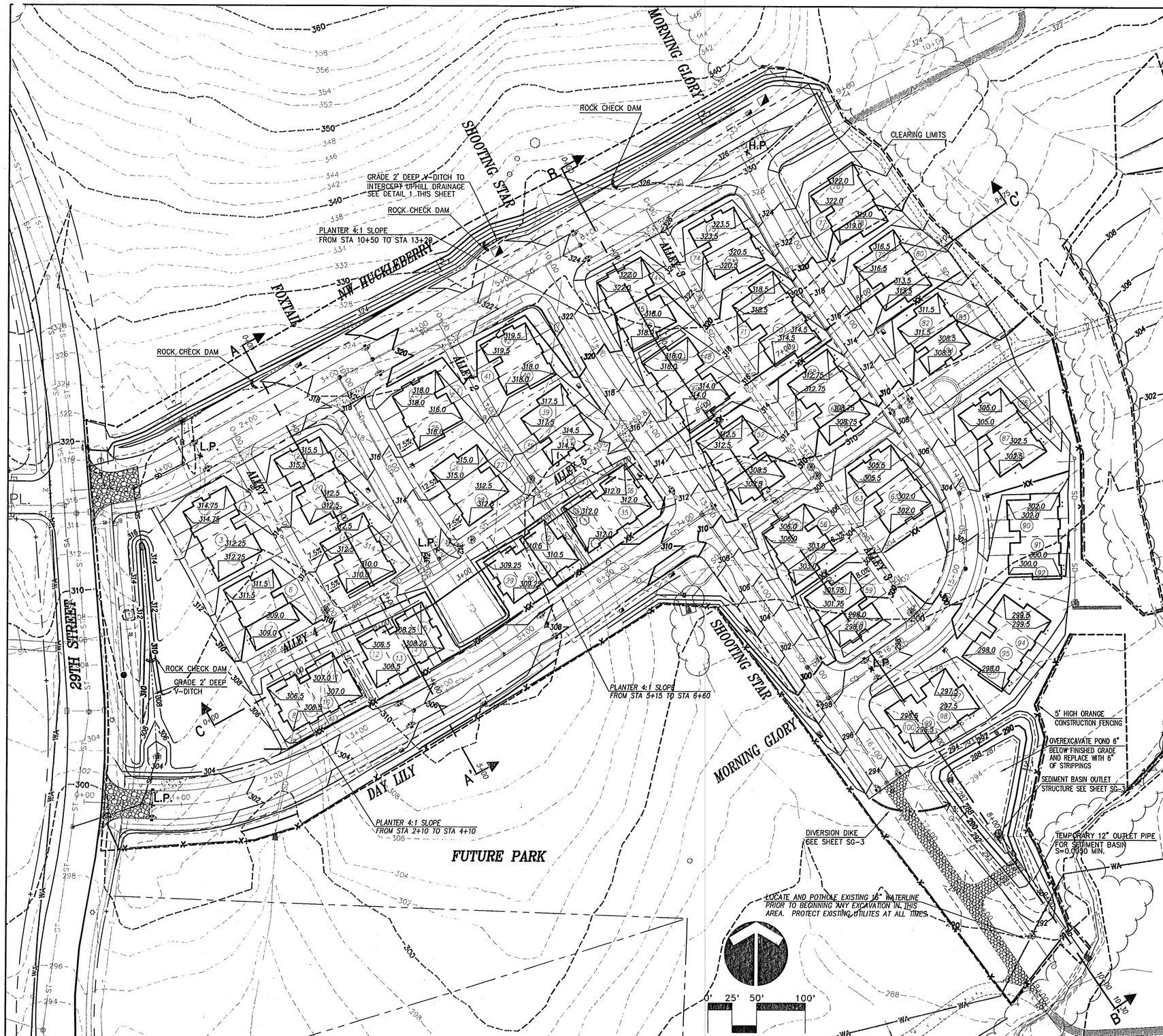

LEGEND

- 302 — EXISTING 2' CONTOUR
- 300 — EXISTING 10' CONTOUR
- 302 — PROPOSED 2' CONTOUR
- 300 — PROPOSED 10' CONTOUR
- CLEARING LIMITS
- X — STAGE I SEDIMENT FENCING (PRIOR TO GRADING)
- XX — STAGE II SEDIMENT FENCING
- 5' HIGH ORANGE CONSTRUCTION FENCING
- CONSTRUCTION ENTRANCE
- PVT. STORM SYSTEM TRAPPED CATCH BASIN
- CATCH BASIN WITH INLET PROTECTION
- DITCH INLET WITH INLET PROTECTION
- STORM DRAIN OUTFALL
- 310.5 — BUILDING PAD ELEVATION SEE DETAIL 2/SG-2

GRADING VOLUMES

CUT = 27,000 CUBIC YARDS
FILL = 21,700 CUBIC YARDS
STRIPPINGS = 10,490 CUBIC YARDS (STRIPPINGS TO BE STOCKPILED ON LOTS 85-100)

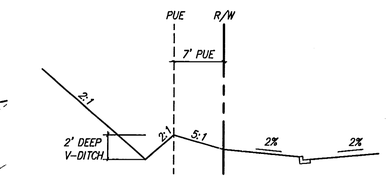

V-DITCH X-SECTION — 1 / SG-2

SCALE: NTS

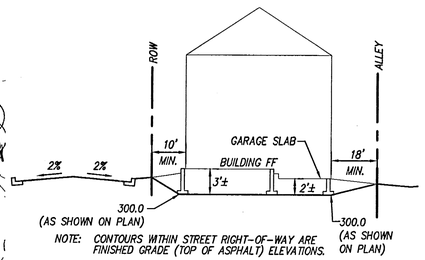

NOTE: CONTOURS WITHIN STREET RIGHT-OF-WAY ARE FINISHED GRADE (TOP OF ASPHALT) ELEVATIONS.

CONTOURS WITHIN TOWNHOME LOTS ARE BUILDING PAD ELEVATIONS.

TYPICAL BUILDING PAD GRADING — 2 / SG-2

SCALE: NTS

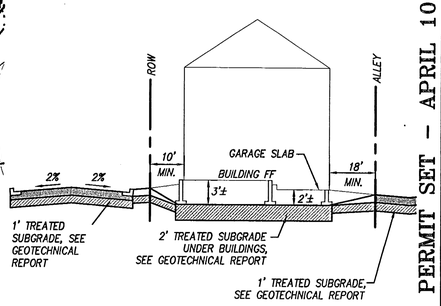

NOTE: REFER TO GEOTECHNICAL REPORT FOR SPECIFIC RECOMMENDATIONS AND REQUIREMENTS.

TREATMENT OF EXPANSIVE SOILS — 3 / SG-2

SCALE: NTS

NO.	DATE	BY	APPD.	REVISIONS

04.10.01
Date
SAS
Designed
BLW/RK
Drawn
SAS 4-10-01
Checked By Date

REGISTERED PROFESSIONAL ENGINEER 58,361 OREGON JULY 11, 2000 SCOTT SHUMAKER
EXPIRES: 06/30/2002

TO BE MICROFILMED

GRADING PERMIT SET - APRIL 10, 2001

Timberhill Townhomes At

CORVALLIS, OREGON

GRADING AND EROSION CONTROL PLAN

J. T. SMITH
22400 SALAMO ROAD, SUITE 204
WEST LINN, OREGON 97068
(503)-657-3402

otak Incorporated
17355 SW Boones Ferry Rd.
Lake Oswego, Oregon 97035
Phone: (503) 635-3618
FAX: (503) 635-5395

10441
Project No.
D441SG02
File No.
SG-2
Sheet No.

Copyright 2000 ©

EXC 00-000 94

[L]-04/10/2001 4:55pm --> R:\DWG\D441SG02.DWG