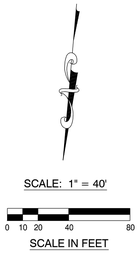

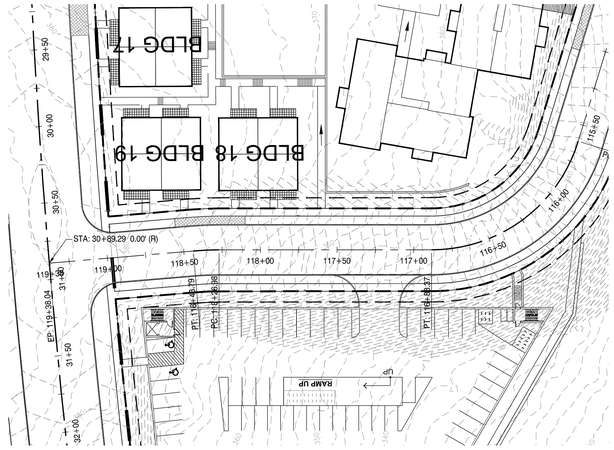

PLAN VIEW: LOCAL HUB NS-2 (STA 115+60.00 T0 STA 120+00.00)
SCALE: 1"=40'

PLAN VIEW: LOCAL HUB NS-2 (STA 109+60.00 T0 STA 116+00.00)
SCALE: 1"=40'

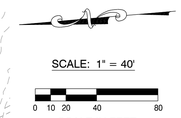

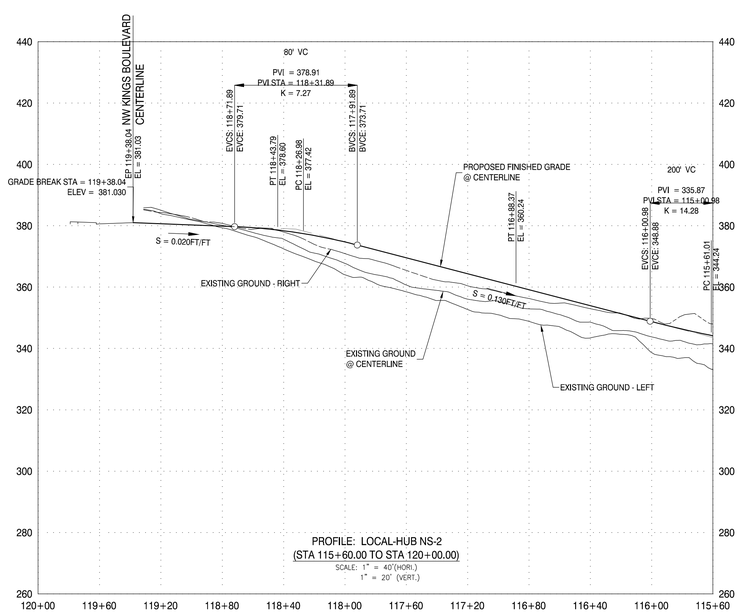

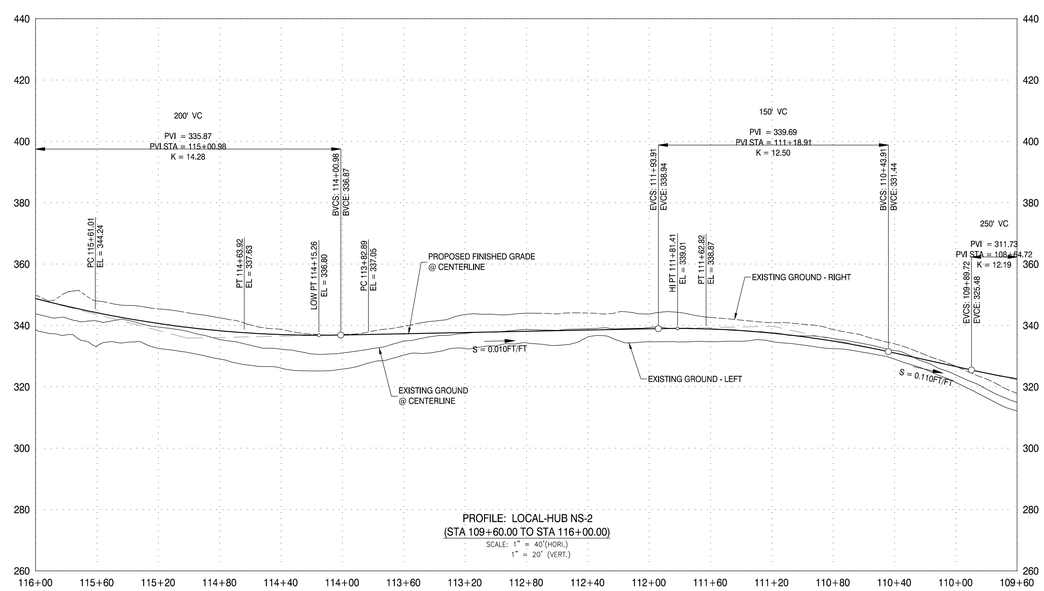

ATTACHMENT "T-8"

FOR LAND USE PURPOSES ONLY

DRAWING STATUS:	DATE:	No.	REVISION:	DATE:
☐ PRELIMINARY		1	PER CITY REVIEW (09/19/14)	10/06/14
☒ SUBMITTED	07/25/14	2	PER REVIEW	01/15/15
☐ BID SET		3		
☐ PERMIT SET		4		
☐ CONST. SET		5		
		6		

devco engineering inc
Corvallis Oregon
(541) 757-8991
245 NE CONIFER, P.O. BOX 1211
CORVALLIS, OR 97339
WWW.DEVCOENGINEERING.COM

© COPYRIGHT 2014
DEVCO ENGINEERING, INC.
ALL RIGHTS RESERVED.

PROJECT:
THE HUB AT CORVALLIS

PROJECT LOCATION:
NW KINGS BLVD. AND SHOOTING STAR DRIVE
CORVALLIS, OREGON

CLIENT:
CORE CAMPUS

SHEET TITLE:
STREET PLAN AND PROFILE
LOCAL HUB NS-2 - NORTH
(STA 109+60.00 TO STA 116+00.00
AND
STA 115+60.00 TO STA 120+00.00)

JOB NO. 13432
DRAWN BY: DEVCO
DRAWING:

FILE: I:\CIVL3D Projects\13432\Production Drawings\Local-set\13432PLAN_PROF_STREET.dwg [LOCAL HUB-2-NORTH ATT T-8] 1/22/2015 5:28 PM - Linda