Vicinity Map

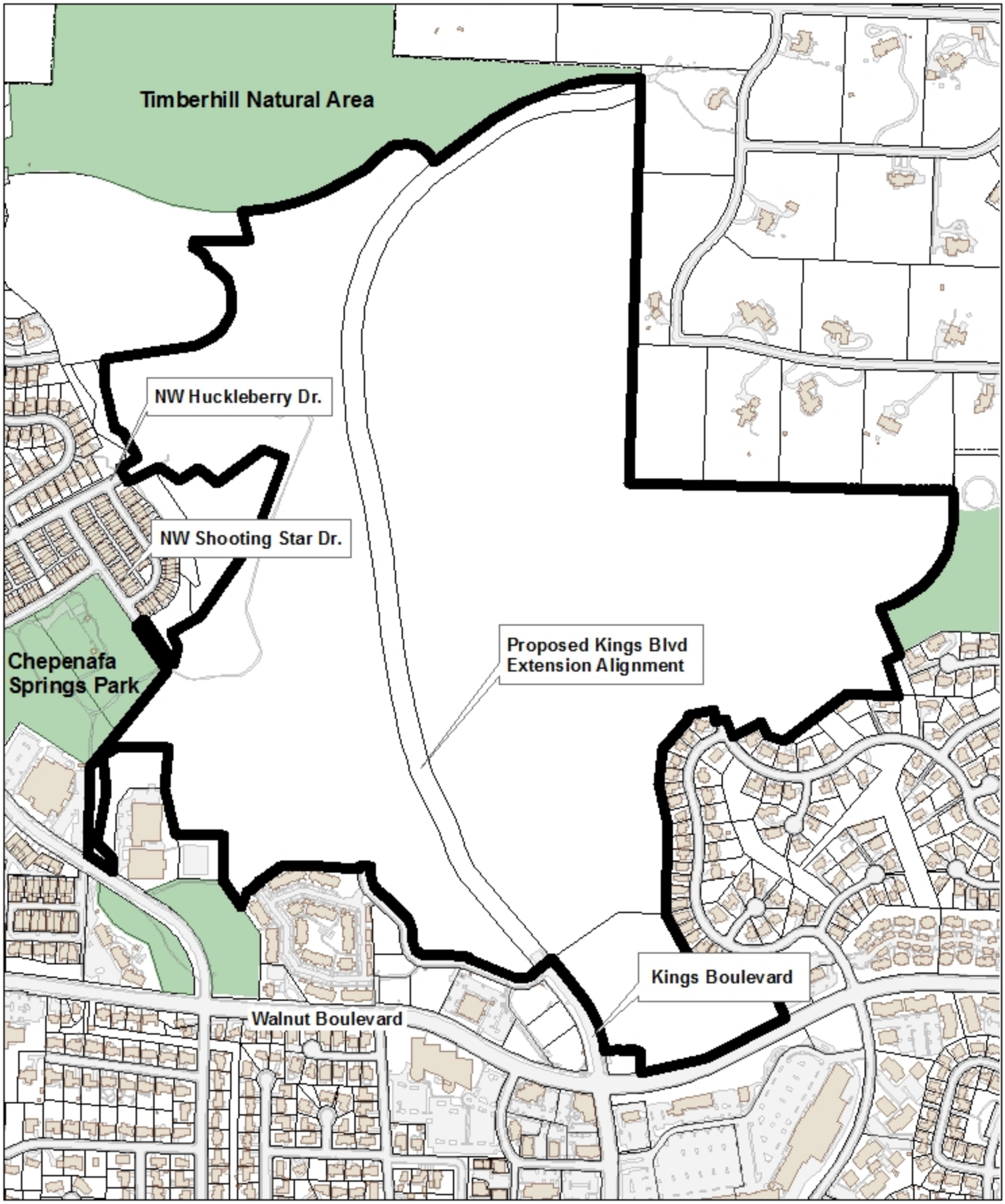

Timberhill Subdivision and
The Hub Detailed Development Plan
PLD15-00001; SUB14-00004; PLD14-00007

0 270 540 1,080 Feet

Corvallis Planning Division
501 SW Madison Ave
Corvallis, OR 97333
541.766.6908
Planning@CorvallisOregon.gov

Attachment A - 1

Comprehensive Plan Map

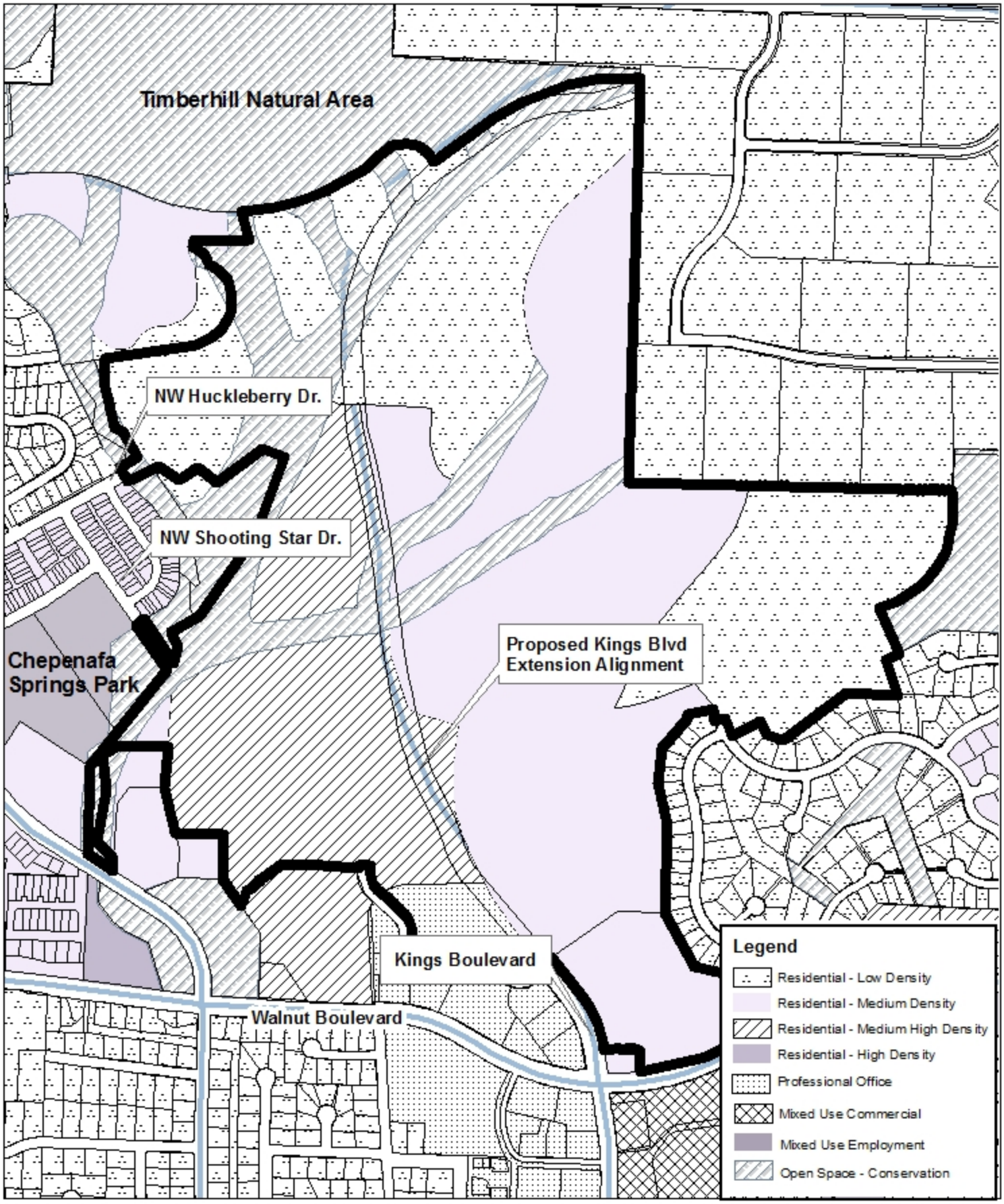

Timberhill Subdivision and
The Hub Detailed Development Plan
PLD15-00001; SUB14-00004; PLD14-00007

0 270 540 1,080 Feet

Corvallis Planning Division
501 SW Madison Ave
Corvallis, OR 97333
541.766.6908
Planning@CorvallisOregon.gov

Attachment A - 2

Zoning Map

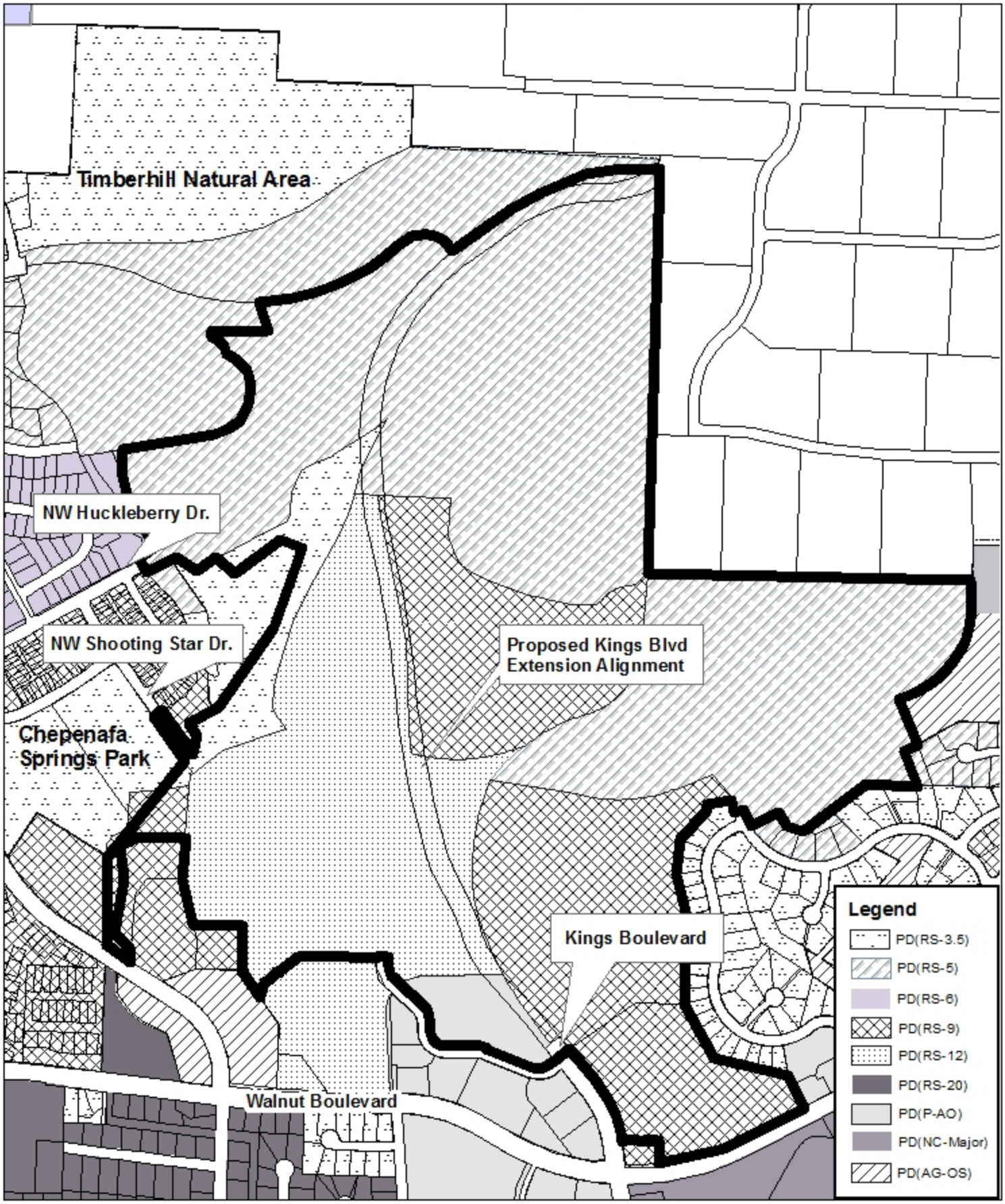

Timberhill Subdivision and
The Hub Detailed Development Plan
PLD15-00001; SUB14-00004; PLD14-00007

0 270 540 1,080 Feet

Corvallis Planning Division
501 SW Madison Ave
Corvallis, OR 97333
541.766.6908
Planning@CorvallisOregon.gov

Attachment A - 3

Natural Resources Map

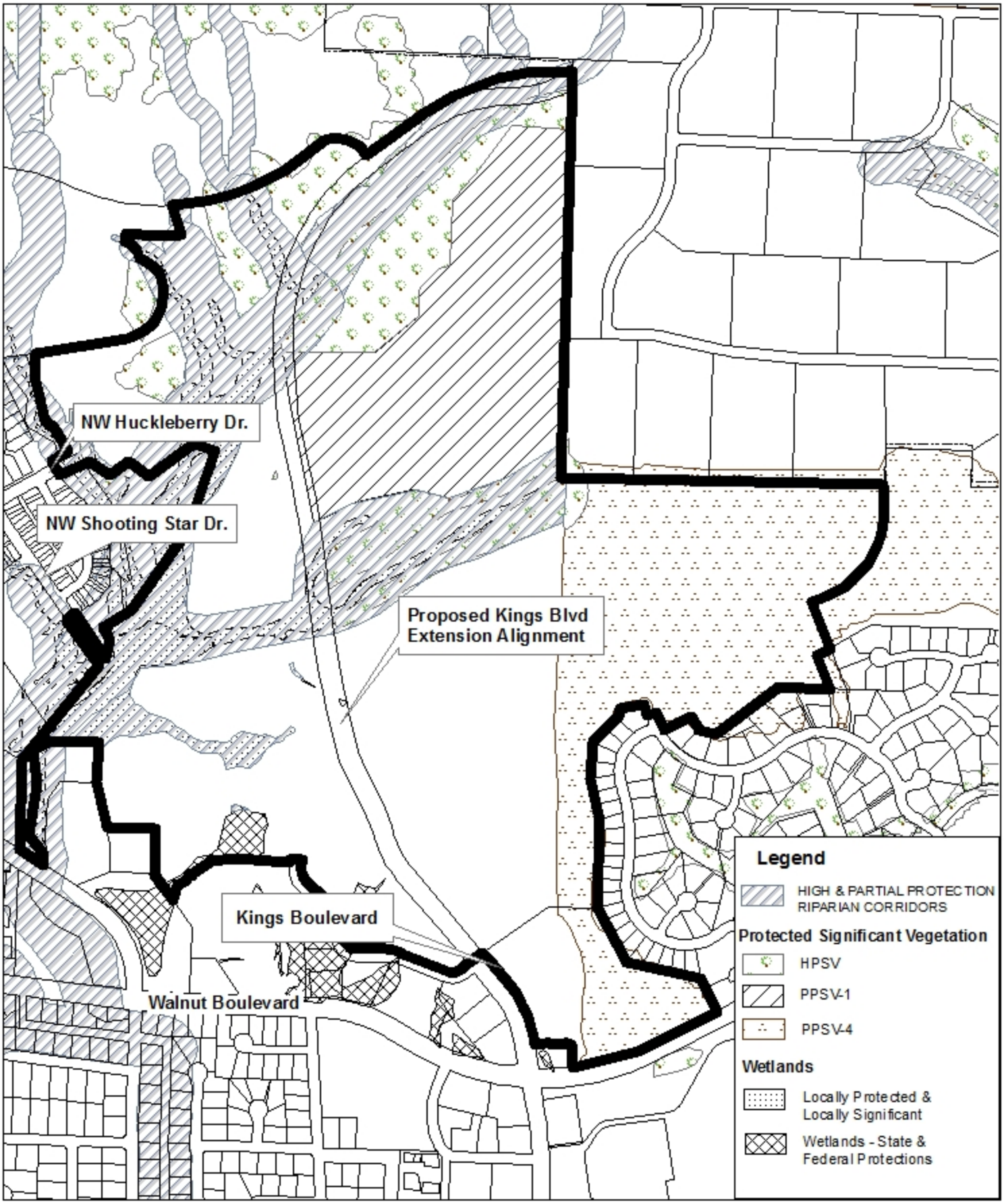

Timberhill Subdivision and
The Hub Detailed Development Plan
PLD15-00001; SUB14-00004; PLD14-00007

0 270 540 1,080 Feet

Corvallis Planning Division
501 SW Madison Ave
Corvallis, OR 97333
541.766.6908
Planning@CorvallisOregon.gov

Attachment A - 4

Natural Hazards Map

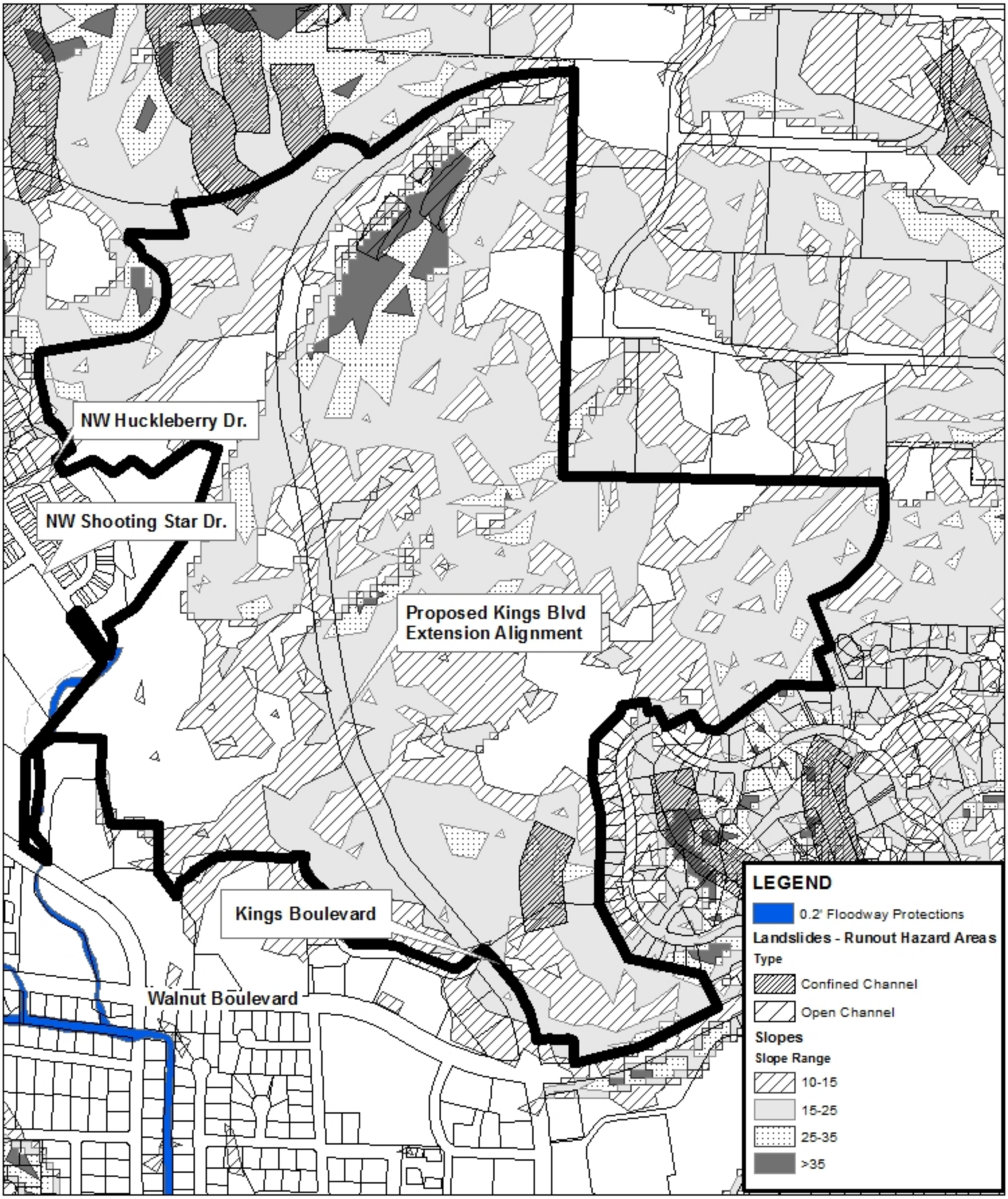

Timberhill Subdivision and
The Hub Detailed Development Plan
PLD15-00001; SUB14-00004; PLD14-00007

0 270 540 1,080 Feet

Corvallis Planning Division
501 SW Madison Ave
Corvallis, OR 97333
541.766.6908
Planning@CorvallisOregon.gov

Attachment A - 5

Parcel 9 and Applicant's Proposed Subdivision Boundary

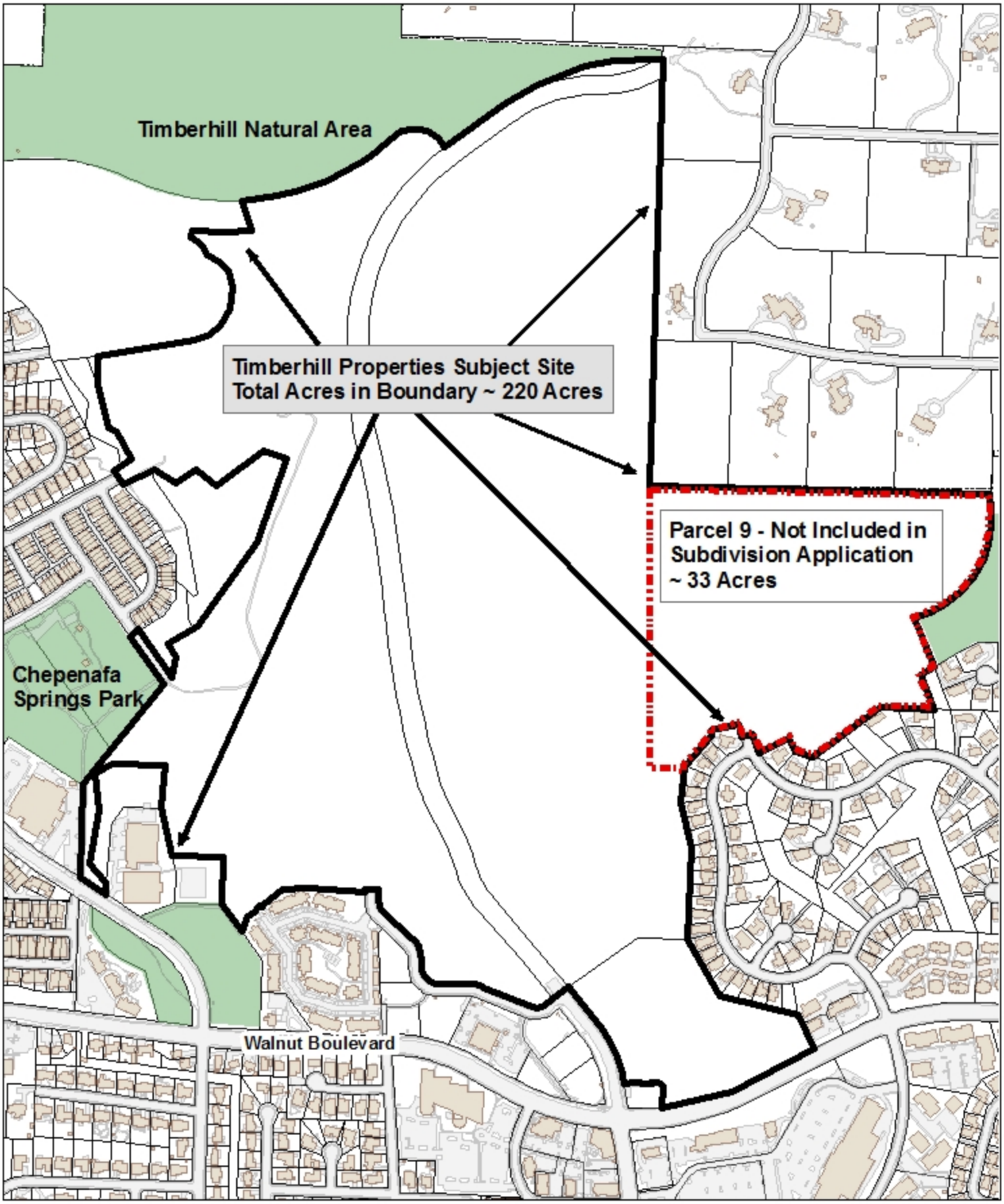

Timberhill Subdivision and
The Hub Detailed Development Plan
PLD15-00001; SUB14-00004; PLD14-00007

0 260 520 1,040 Feet

Corvallis Planning Division
501 SW Madison Ave
Corvallis, OR 97333
541.766.6908
Planning@CorvallisOregon.gov